




Drawn by C. R. Ourand

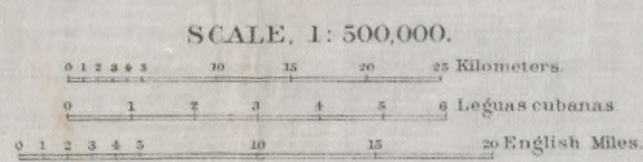
SCALE, 1:500,000



JULIUS BIEN & CO PHOTO LITH.

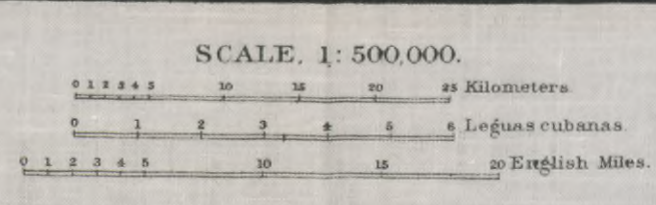


Drawn by C. H. Ourand





Drawn by W. Mery, Jr. C.E.



MILITARY MAP OF THE ISLAND OF CUBA

Prepared in the
WAR DEPARTMENT, ADJUTANT GENERAL'S OFFICE
MILITARY INFORMATION DIVISION

From the Latest Official Sources.

1897

Scale: 1-500,000

CONVENTIONAL SIGNS.

- | | |
|-------------------------------|--------------------------------------|
| ● Capital. | +++++ Boundary of Province. |
| ⊙ Capital of Province. | ----- Boundary of Judicial District. |
| ⊕ Seat of Judicial District. | ----- Boundary of Municipality. |
| ⊖ Seat of Municipal District. | — Railroad. |
| ⊗ Rural Precinct or Ward. | --- Projected Railroad. |
| • Small Town or Village. | — Highroad. |
| ⌈ Telegraph Station. | — Wagon Road. |
| --- Military Trocha. | — Foot Path, Horse Road. |

ABBREVIATIONS.

- | | | |
|---|---------------------------------------|---|
| A. Arroyo, a small stream. | L ^o Laguna, lake. | S ^{ta} Santa, Saint. |
| Alm ^o Almacén, warehouses. | L ^o Loma, hill. | S ^{to} Santo, " |
| C ^o Colonia, settlement. | P ^o Potrero, cattle farm. | S ^o Sierra, mountains. |
| Cien ^o Ciénaga, swamp. | P ^{ta} Punta, point. | S ^{ra} Sierra, " |
| Emb ^o Embarcadero, wharf. | P ^{to} Puerto, port, harbor. | S ^s Siterias, small farms. |
| Ens ^o Ensenada, cove, small bay. | Queb ^o Quebrado, Gap. | Surf ^o Surgidero, anchorage. |
| I ^o Ingenio, sugar mill. | R. Rio, river. | T ^o Tienda, shop. |

SOUNDINGS IN FATHOMS.
HEIGHTS IN FEET.



Drawn by C. H. Ourand

SCALE: 1:500,000.

0 1 2 3 4 5 6 7 8 9 10 11 12 Kilometers.

0 1 2 3 4 5 6 7 8 9 10 11 12 Leguas cubanas.

0 1 2 3 4 5 6 7 8 9 10 English Miles.